

Construction of tankbunds (1) Properties

General Details

Property	Value
White balance	Auto
Photometric interpretation	RGB
Digital zoom	
EXIF version	0220
GPS	
Latitude	21; 4; 30.2299000000005...
Longitude	75; 46; 40.890000000001...
Altitude	0
File	
Name	Construction of tankbund...
Item type	JPG File
Folder path	H:\7.1.5 GEO PHOTO WI...
Date created	3/7/2023 2:43 PM
Date modified	3/7/2023 2:51 PM
Size	125 KB
Attributes	A
Availability	

[Remove Properties and Personal Information](#)

OK Cancel Apply




Construction of tankbunds (2) Properties

General Details

Property	Value
White balance	Auto
Photometric interpretation	RGB
Digital zoom	
EXIF version	0220
GPS	
Latitude	21; 1; 26.4700000000001...
Longitude	75; 42; 16.619899999999...
Altitude	0
File	
Name	Construction of tankbund...
Item type	JPG File
Folder path	H:\7.1.5 GEO PHOTO WI...
Date created	3/7/2023 2:43 PM
Date modified	3/7/2023 2:52 PM
Size	96.1 KB
Attributes	A
Availability	

[Remove Properties and Personal Information](#)

OK Cancel Apply



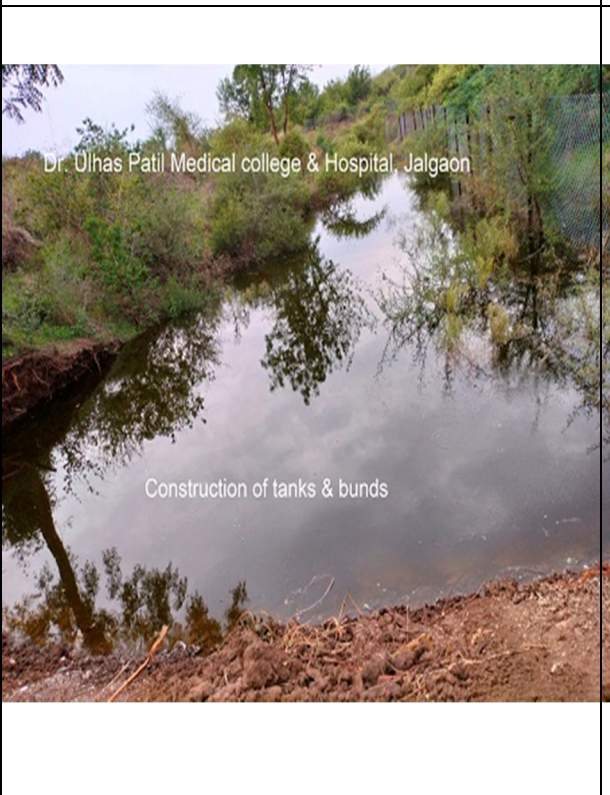
Construction of tankbunds (3) Properties

General Details

Property	Value
Digital zoom	
EXIF version	0220
GPS	
Latitude	21; 1; 5.16000000000034...
Longitude	75; 41; 11.190000000000...
Altitude	0
File	
Name	Construction of tankbund...
Item type	JPG File
Folder path	H:\7.1.5 GEO PHOTO WI...
Date created	3/7/2023 2:43 PM
Date modified	3/7/2023 2:52 PM
Size	117 KB
Attributes	A
Availability	
Offline status	
Shared with	
Owner	Everyone

[Remove Properties and Personal Information](#)

OK Cancel Apply




Construction of tankbunds (4) Properties

General Details

Property	Value
Digital zoom	
EXIF version	0220
GPS	
Latitude	21; 1; 33.3098999999992...
Longitude	75; 42; 50.650000000002...
Altitude	0
File	
Name	Construction of tankbund...
Item type	JPG File
Folder path	H:\7.1.5 GEO PHOTO WI...
Date created	3/7/2023 2:43 PM
Date modified	3/7/2023 2:52 PM
Size	116 KB
Attributes	A
Availability	
Offline status	
Shared with	
Owner	Everyone

[Remove Properties and Personal Information](#)

OK Cancel Apply




Construction of tankbunds (5) Properties

General Details

Property	Value
White balance	Auto
Photometric interpretation	RGB
Digital zoom	
EXIF version	0220
GPS	
Latitude	21; 1; 34.729900000005...
Longitude	75; 42; 51.960000000002...
Altitude	0
File	
Name	Construction of tankbund...
Item type	JPG File
Folder path	H:\7.1.5 GEO PHOTO WI...
Date created	3/7/2023 2:43 PM
Date modified	3/7/2023 2:52 PM
Size	117 KB
Attributes	A
Availability	

[Remove Properties and Personal Information](#)

OK Cancel Apply




Construction of tankbunds (6) Properties

General Details

Property	Value
White balance	Auto
Photometric interpretation	RGB
Digital zoom	
EXIF version	0220
GPS	
Latitude	21; 1; 34.729900000005...
Longitude	75; 42; 51.960000000002...
Altitude	0
File	
Name	Construction of tankbund...
Item type	JPG File
Folder path	H:\7.1.5 GEO PHOTO WI...
Date created	3/7/2023 2:43 PM
Date modified	3/7/2023 2:53 PM
Size	107 KB
Attributes	A
Availability	

[Remove Properties and Personal Information](#)

OK Cancel Apply



Rain water harvesting (1) Properties

General Details

Property	Value
White balance	Auto
Photometric interpretation	RGB
Digital zoom	
EXIF version	0220
GPS	
Latitude	21; 1; 23.960000000006...
Longitude	75; 42; 17.929999999999...
Altitude	0
File	
Name	Rain water harvesting (1...
Item type	JPG File
Folder path	H:\7.1.5 GEO PHOTO WI...
Date created	3/7/2023 2:43 PM
Date modified	3/7/2023 2:53 PM
Size	119 KB
Attributes	A
Availability	

[Remove Properties and Personal Information](#)

OK Cancel Apply



Rain water harvesting (2) Properties

General Details

Property	Value
White balance	Auto
Photometric interpretation	RGB
Digital zoom	
EXIF version	0220
GPS	
Latitude	21; 1; 23.960000000006...
Longitude	75; 42; 17.929999999999...
Altitude	0
File	
Name	Rain water harvesting (2...
Item type	JPG File
Folder path	H:\7.1.5 GEO PHOTO WI...
Date created	3/7/2023 2:43 PM
Date modified	3/7/2023 2:53 PM
Size	105 KB
Attributes	A
Availability	

[Remove Properties and Personal Information](#)

OK Cancel Apply



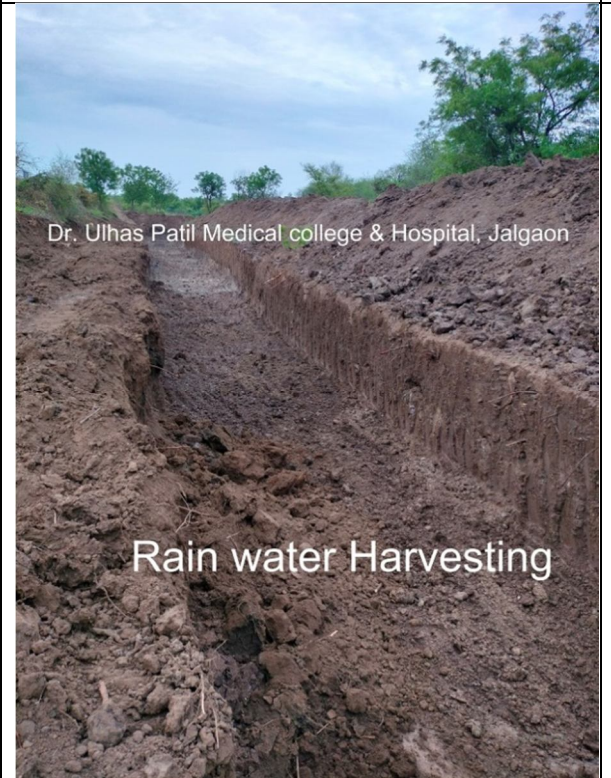
Rain water harvesting (3) Properties

General Details

Property	Value
Digital zoom	
EXIF version	0220
GPS	
Latitude	21; 4; 30.2299999999995...
Longitude	75; 46; 40.89000000001...
Altitude	0
File	
Name	Rain water harvesting (3...
Item type	JPG File
Folder path	H:\7.1.5 GEO PHOTO WI...
Date created	3/7/2023 2:43 PM
Date modified	3/7/2023 2:53 PM
Size	428 KB
Attributes	A
Availability	
Offline status	
Shared with	
Owner	Everyone

[Remove Properties and Personal Information](#)

OK Cancel Apply



Rain water harvesting (4) Properties

General Details

Property	Value
Digital zoom	
EXIF version	0220
GPS	
Latitude	21; 1; 5.16000000000034...
Longitude	75; 41; 11.19000000000...
Altitude	0
File	
Name	Rain water harvesting (4...
Item type	JPG File
Folder path	H:\7.1.5 GEO PHOTO WI...
Date created	3/7/2023 2:43 PM
Date modified	3/7/2023 2:54 PM
Size	387 KB
Attributes	A
Availability	
Offline status	
Shared with	
Owner	Everyone

[Remove Properties and Personal Information](#)

OK Cancel Apply



Rain water harvesting (5) Properties

General Details

Property	Value
Digital zoom	
EXIF version	0220
GPS	
Latitude	21; 1; 23.179999999993...
Longitude	75; 42; 8.770000000018...
Altitude	0
File	
Name	Rain water harvesting (5...
Item type	JPG File
Folder path	H:\7.1.5 GEO PHOTO WI...
Date created	3/7/2023 2:43 PM
Date modified	3/7/2023 2:54 PM
Size	420 KB
Attributes	A
Availability	
Offline status	
Shared with	
Owner	Everyone

[Remove Properties and Personal Information](#)

OK Cancel Apply



Rain water harvesting (6) Properties

General Details

Property	Value
Digital zoom	
EXIF version	0220
GPS	
Latitude	21; 1; 33.309999999997...
Longitude	75; 42; 50.65000000002...
Altitude	0
File	
Name	Rain water harvesting (6...
Item type	JPG File
Folder path	H:\7.1.5 GEO PHOTO WI...
Date created	3/7/2023 2:43 PM
Date modified	3/7/2023 2:54 PM
Size	352 KB
Attributes	A
Availability	
Offline status	
Shared with	
Owner	Everyone

[Remove Properties and Personal Information](#)

OK Cancel Apply



Dr. Ulhas Patil Medical college & Hospital, Jalgaon

water bodies & distribution system

water bodies & distribution system (2) Properties

General Details

Property	Value
White balance	Auto
Photometric interpretation	RGB
Digital zoom	
EXIF version	0220
GPS	
Latitude	21; 1; 25.110000000000...
Longitude	75; 42; 46.71999999997...
Altitude	0
File	
Name	water bodies & distributio...
Item type	JPG File
Folder path	H:\7.1.5 GEO PHOTO WI...
Date created	3/7/2023 2:43 PM
Date modified	3/7/2023 2:54 PM
Size	301 KB
Attributes	A
Availability	

[Remove Properties and Personal Information](#)

Go to Settings to activate Windows.

OK Cancel Apply



Dr. Ulhas Patil Medical college & Hospital, Jalgaon

water bodies & distribution system

water bodies & distribution system (4) Properties


General Details

Property	Value
Digital zoom	
EXIF version	0220
GPS	
Latitude	21; 1; 10.5399999999993...
Longitude	75; 41; 28.20000000001...
Altitude	0
File	
Name	water bodies & distributio...
Item type	JPG File
Folder path	H:\7.1.5 GEO PHOTO WI...
Date created	3/7/2023 2:43 PM
Date modified	3/7/2023 2:55 PM
Size	316 KB
Attributes	A
Availability	
Offline status	
Shared with	
Owner	Everyone

[Remove Properties and Personal Information](#)

Go to Settings to activate Windows.

OK Cancel Apply



water bodies & distribution system (5) Properties

General Details

Property	Value
White balance	Auto
Photometric interpretation	RGB
Digital zoom	
EXIF version	0220
GPS	
Latitude	21; 1; 10.5399999999993...
Longitude	75; 41; 28.20000000001...
Altitude	0
File	
Name	water bodies & distributio...
Item type	JPG File
Folder path	H:\7. 1.5 GEO PHOTO WI...
Date created	3/7/2023 2:43 PM
Date modified	3/7/2023 2:55 PM
Size	327 KB
Attributes	A
Availability	

[Remove Properties and Personal Information](#)

Go to Settings to activate Windows.

OK Cancel Apply